



# Earthquake in Jammu and Kashmir

## Why in News?

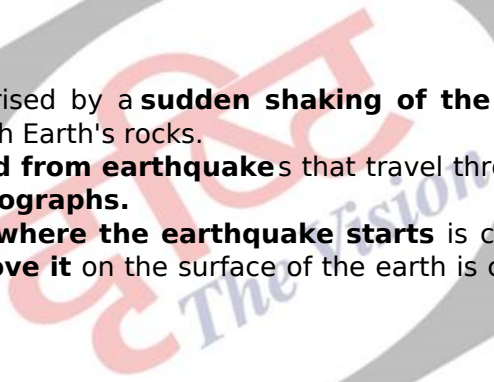
Recently, an [earthquake](#) with a magnitude of 5.2 struck Jammu and Kashmir, but **no loss of life or damage to property was reported.**

- The earthquake **originated in the Afghanistan region**, with its tremors reaching the Kashmir Valley.

## Key Points

- An earthquake is a natural phenomenon characterised by a **sudden shaking of the ground caused by the passage of seismic waves** through Earth's rocks.
- The vibrations called seismic **waves are generated from earthquakes** that travel through the Earth and are recorded on instruments called **seismographs**.
  - The **location below the earth's surface where the earthquake starts** is called the **hypocenter**, and the **location directly above it** on the surface of the earth is called the **epicenter**.

//



# EARTHQUAKE



## ABOUT

- Shaking of the earth; caused due to release of energy, generating **seismic waves in all directions**

## HYPOCENTER

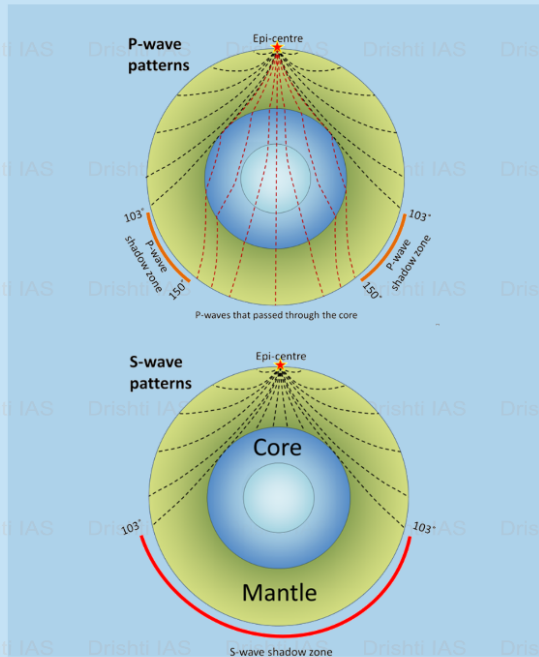
- Location where the earthquake starts (below earth's surface)

## EPICENTER

- Location right above the Hypocenter (on the earth's surface)

## EARTHQUAKE WAVES

- Body Waves:** Move in all directions travelling through the body of the earth
  - P Waves:** Move faster, First to arrive at surface, Similar to sound waves, Travel through gaseous, liquid and solid materials
  - S Waves:** Arrive at surface with some time lag, Travel only through solid materials
- Surface Waves:** Last to report on seismographs, More destructive, Cause displacement of rocks
  - Love Waves:** Same motion as S-waves (horizontal) without vertical displacement, Sideways motion perpendicular to the direction of propagation, Faster than Rayleigh waves
  - Rayleigh Waves:** Cause the ground to shake in an elliptical pattern, Spread out the most of all seismic waves, Move vertically and horizontally in a vertical plane



## CAUSES OF EARTHQUAKES

- Release of energy along a **Fault/Fault Zones** (break in the crustal rocks)
- Movement of **tectonic plates (most common)**
- Volcanic eruption** (stress changes in rock-injection/withdrawal of magma)
- Human activities** (mining, explosion of chemical/nuclear devices etc.)

## EARTHQUAKE IN INDIA

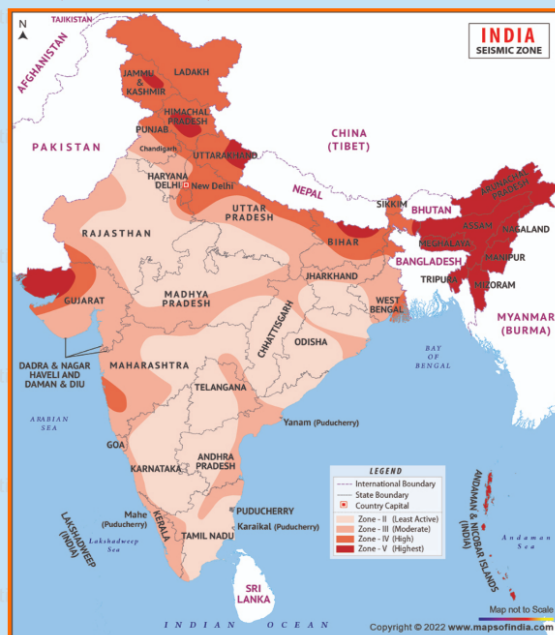
- India is **one of the highly earthquake affected countries** due to the presence of technically active mountains - the Himalayas.
- India has been divided into **4 seismic zones (II, III, IV, and V)**

## MEASURING EARTHQUAKE

- Seismometers** - Measures seismic waves
- Richter Scale** - Measures magnitude (energy released; range: 0-10)
- Mercalli** - Measures intensity (visible damage; range: 1-12)

## DISTRIBUTION

- Circum-Pacific Belt** - 81% of earthquakes
- Alpide Earthquake Belt** - 17% of the largest earthquakes
- Mid-Atlantic Ridge** - Mostly submerged underwater



PDF Referenece URL: <https://www.drishtias.com/printpdf/earthquake-in-jammu-and-kashmir>

